

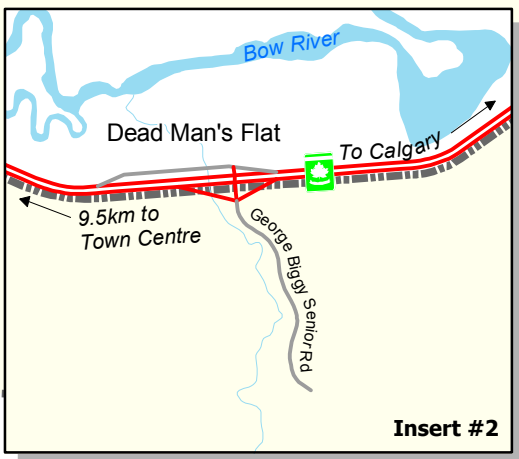
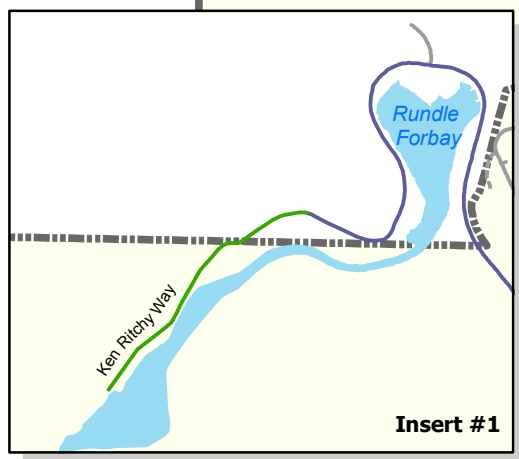
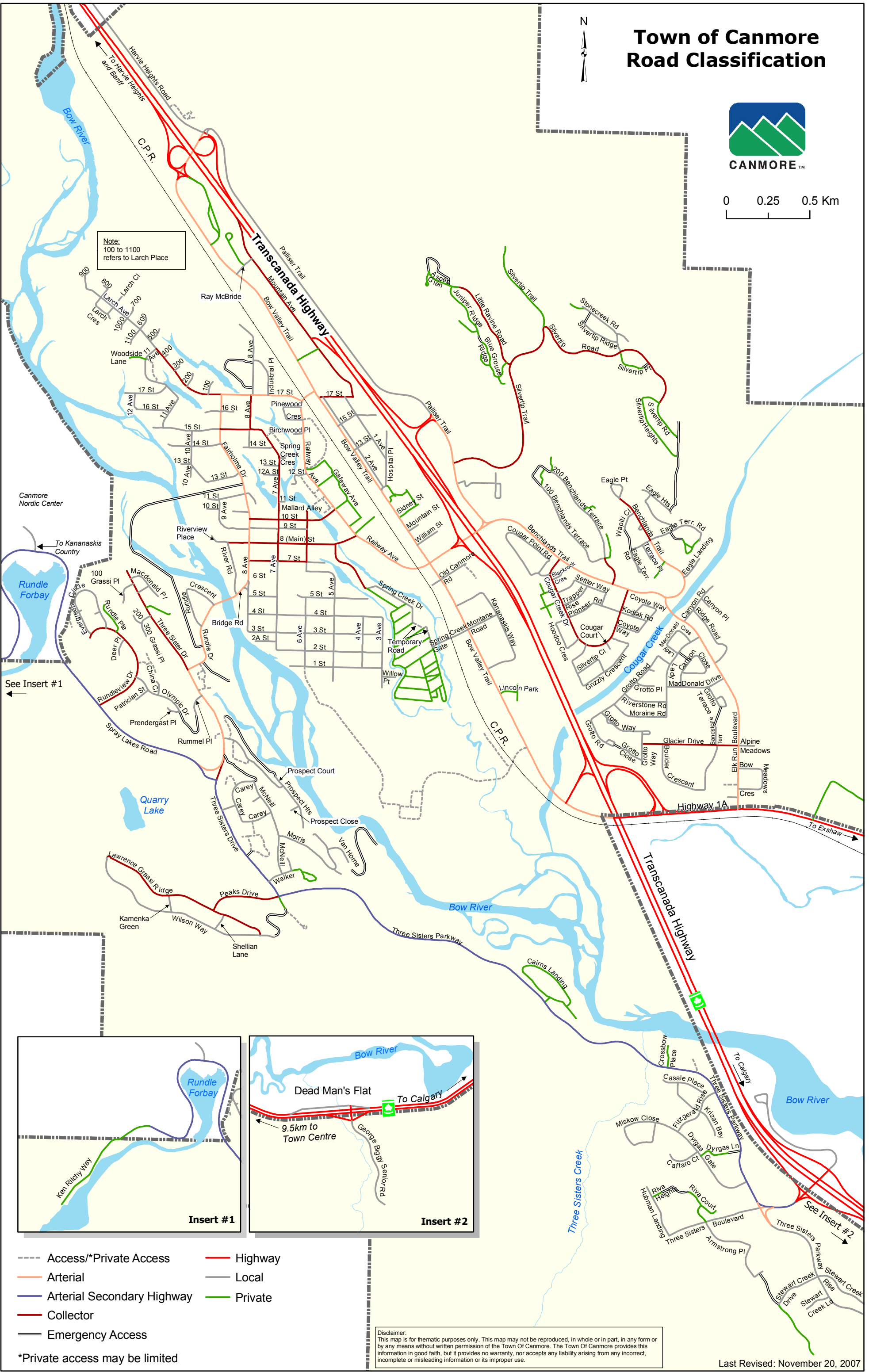
Town of Canmore Road Classification



0 0.25 0.5 Km



Note:
100 to 1100
refers to Larch Place



- Access/*Private Access
- Arterial
- Arterial Secondary Highway
- Collector
- Emergency Access
- Highway
- Local
- Private

*Private access may be limited

Disclaimer:
This map is for thematic purposes only. This map may not be reproduced, in whole or in part, in any form or by any means without written permission of the Town Of Canmore. The Town Of Canmore provides this information in good faith, but it provides no warranty, nor accepts any liability arising from any incorrect, incomplete or misleading information or its improper use.

Last Revised: November 20, 2007